



Hazardous Weather Briefing

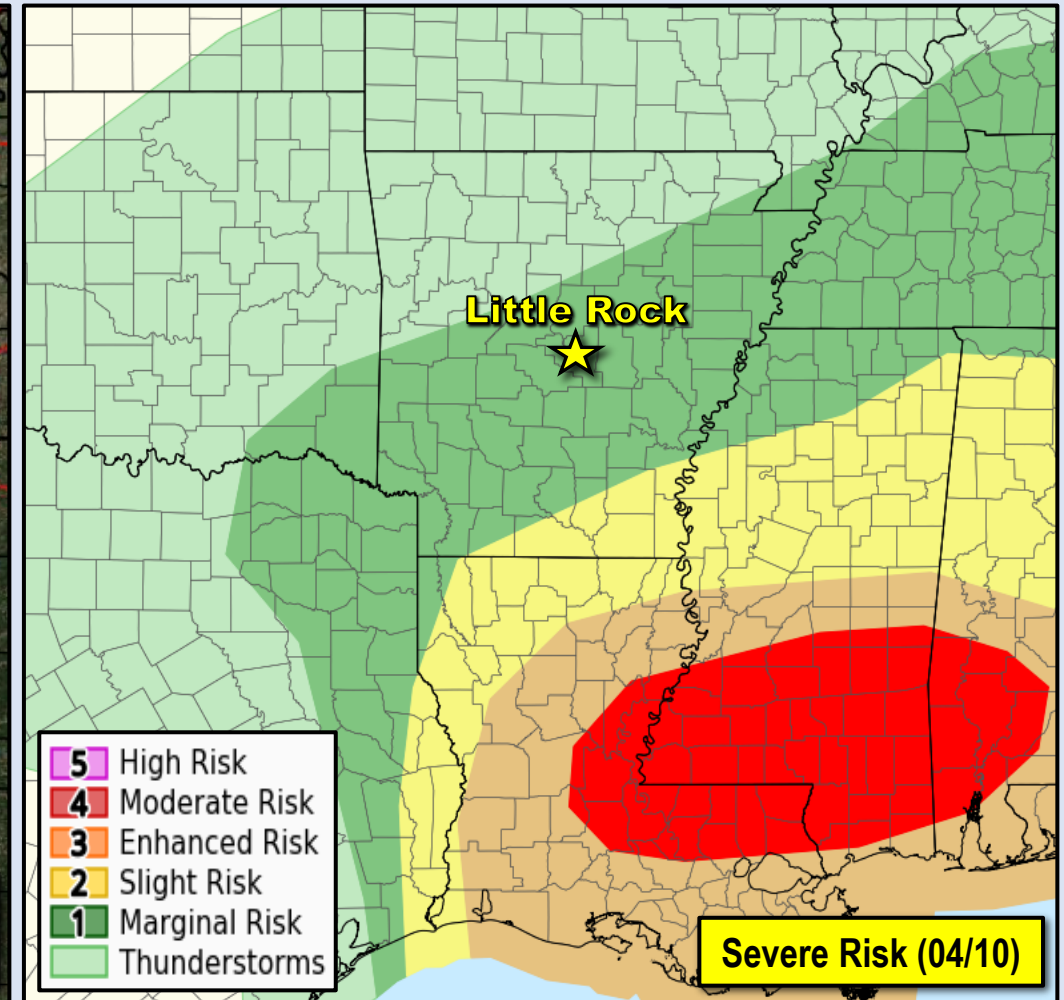
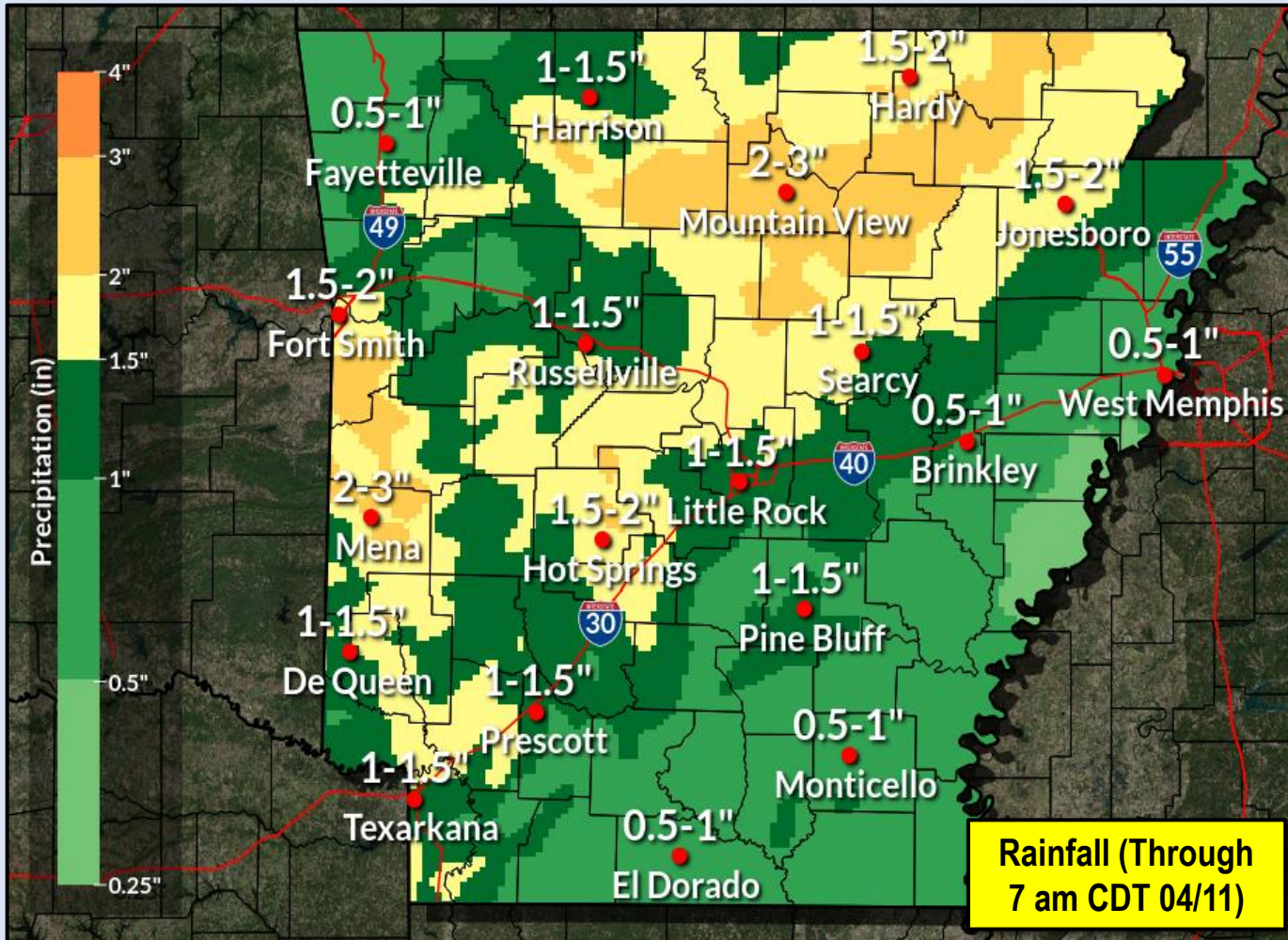
**National Weather Service
Little Rock, Arkansas**

**April 10, 2024
5:30 AM CDT**

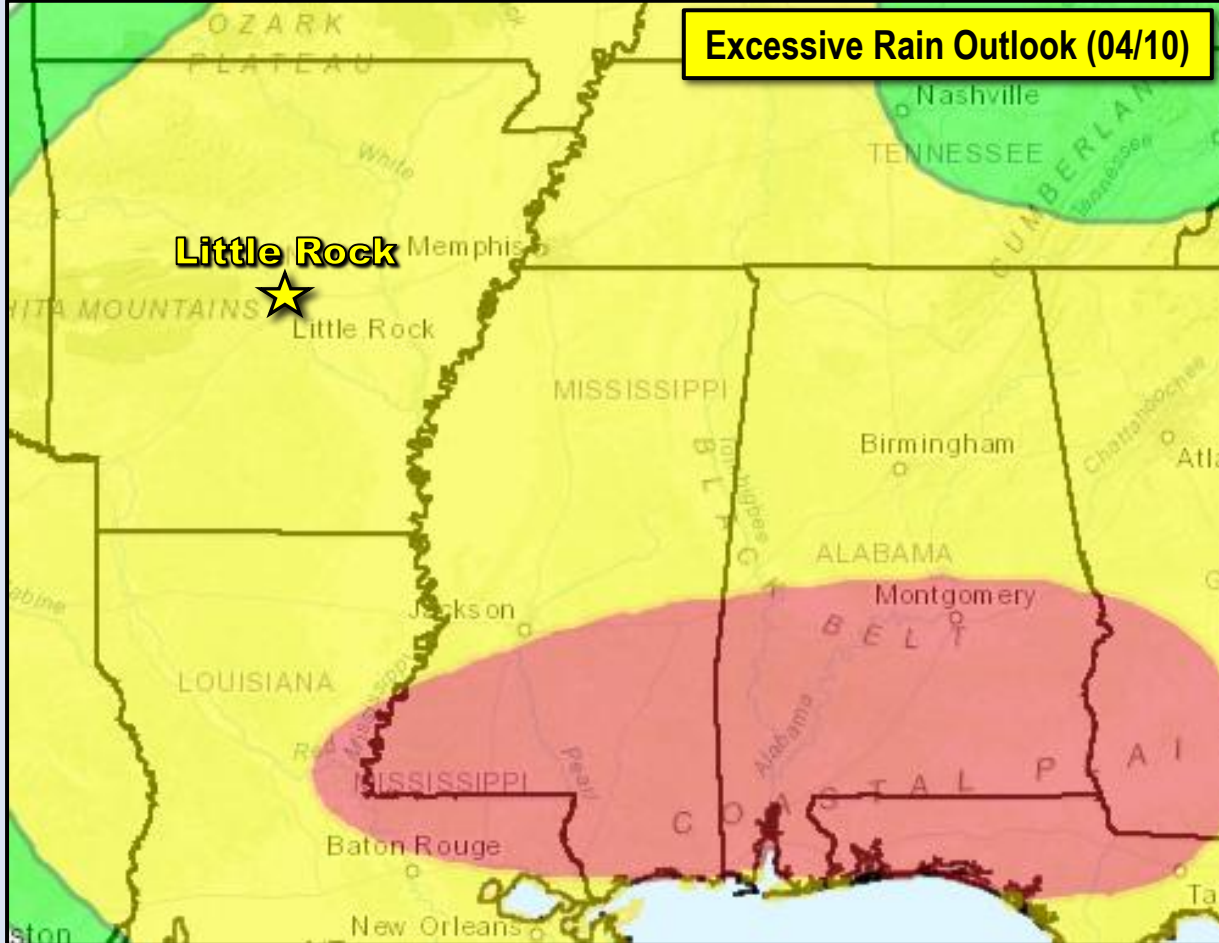


- **An unsettled weather pattern will continue today/tonight. Showers and scattered thunderstorms remain in the forecast, and areas of heavy rain are expected.**
- **The forecast calls for an additional half inch to more than two inches of rain across Arkansas. Spotty flash flooding is possible, and some minor river flooding is likely to occur or is ongoing.**
- **While the primary concern will be heavy rain, there could be isolated severe storms across southern Arkansas. More significant severe weather is likely farther south along the Gulf Coast (from Louisiana into Mississippi and Alabama).**

Heavy Rain/Severe Weather (April 10-11)



An unsettled weather pattern will continue today/tonight. Widespread showers/t-storms will likely result in rainfall amounts from a half inch to more than two inches of rain. This could lead to spotty flash flooding/minor river flooding. There is a potential for isolated severe storms across the south. More significant severe weather is likely along the Gulf Coast.

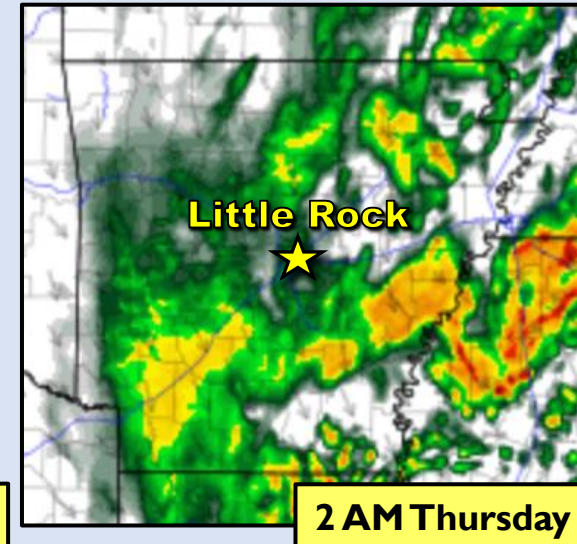
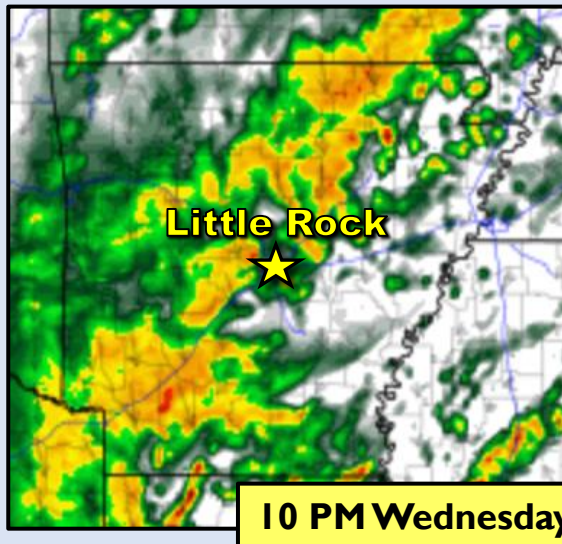
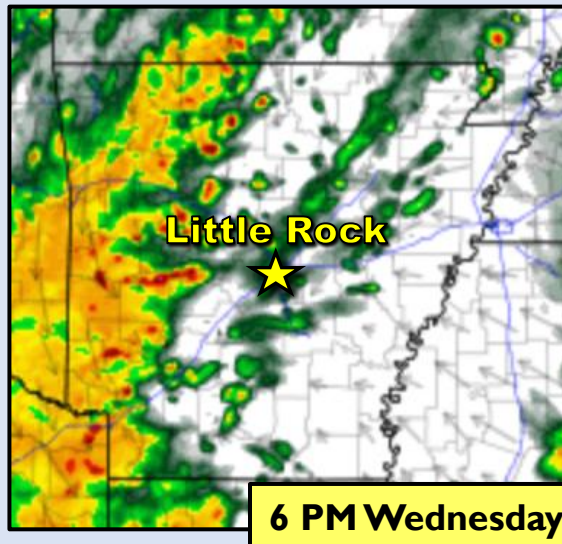
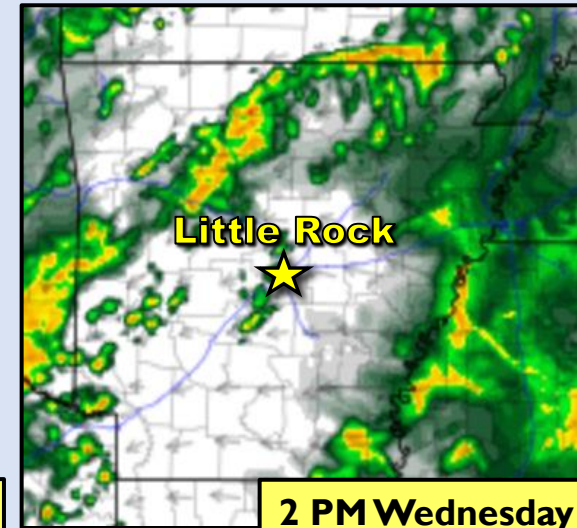
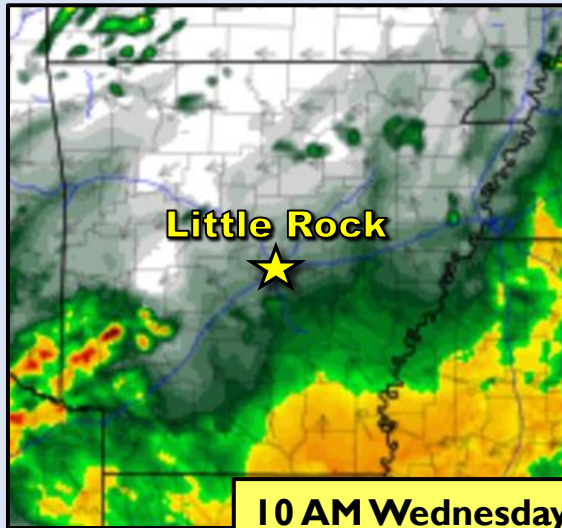
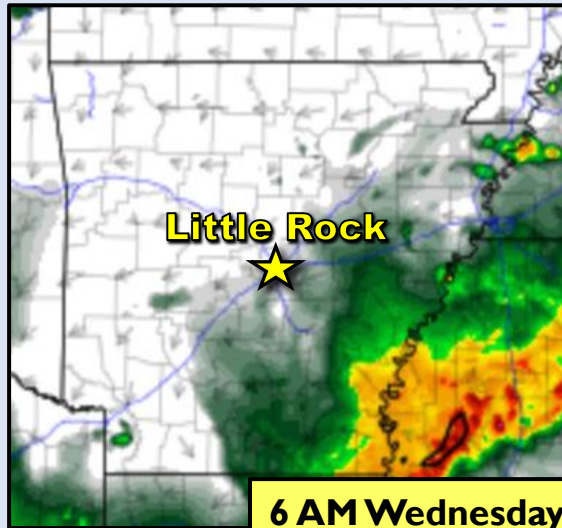


Rain may become excessive today/tonight in portions of Arkansas. This could lead to spotty flash flooding and minor flooding along tributaries such as the Black, Cache, Ouachita, and lower White Rivers. More significant high water issues are expected along the Gulf Coast.

Risk of rainfall exceeding flash flood guidance within 25 miles of a point

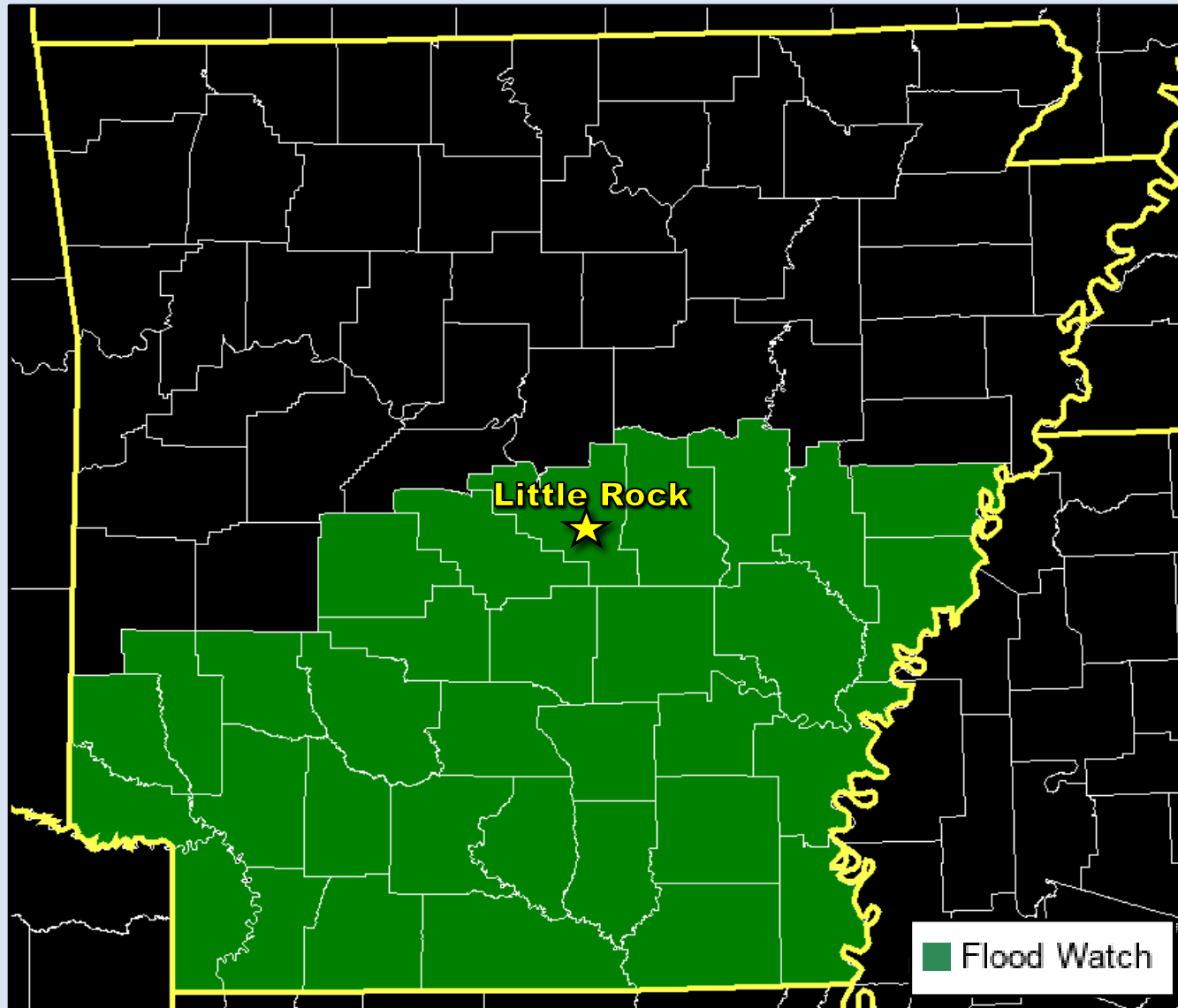
HIGH: At Least 70%	SLGT: At Least 15%
MDT: At Least 40%	MRGL: At Least 5%

Timing of Heavy Rainfall (April 10)



**This is a model depiction of the radar at these times and is subject to change.*

Data Courtesy of College of DuPage



A Flood Watch remains posted across much of central and southern Arkansas through tonight.



RIVER FORECAST (100 PM CDT TUE APR 9 2024)							
LOCATION	FLOOD STAGE	LEVEL	FORECAST FOR 6 AM				
			WED	THU	FRI	SAT	SUN
Arkansas River							
Dardanelle	32	6.7 g	6.9 g	7.1 g	7.0 g	6.6 g	6.4 g
Morrilton	30	10.8 g	10.1 g	10.3 g	10.2 g	9.8 g	9.6 g
Toad Suck L&D	275	251.8 g	251.0 g	251.3 g	251.2 g	250.4 g	250.1 g
Little Rock	23	7.4 g	7.5 g	7.5 g	7.5 g	7.4 g	7.4 g
Pine Bluff	42	31.2 g	31.2 g	31.3 g	31.2 g	31.2 g	31.2 g
Pendleton	31	26.3 g	26.5 g	26.6 g	26.7 g	26.7 g	26.7 g
Buffalo River							
St. Joe	27	4.4 g	4.4 g	5.4 g	6.2 g	5.2 g	4.6 g
Spring River							
Hardy	10	3.2 g	3.2 g	3.4 g	3.4 g	3.3 g	3.3 g
Imboden	18	3.9 g	3.9 g	5.0 g	4.6 g	4.2 g	4.1 g
Little Red River							
Judsonia	30	7.7 g	8.8 g	14.0 g	14.2 g	12.0 g	10.6 g
Cache River							
Patterson	9	3.9 g	3.9 g	4.3 g	6.5 g	7.6 g	7.6 g
Black River							
Corning	15	3.1 g	3.0 g	3.1 g	5.3 g	7.2 g	7.8 g
Pocahontas	17	3.6 g	3.6 g	4.2 g	6.0 g	5.3 g	4.3 g
Black Rock	14	4.3 g	4.3 g	4.6 g	6.5 g	7.6 g	6.8 g
Ouachita River							
Arkadelphia	17	9.5 g	10.4 g	13.6 g	13.1 g	10.4 g	8.9 g
Camden	26	12.9 g	12.7 g	15.8 g	17.8 g	22.7 g	26.6 o
Thatcher L&D	79	77.5 g	78.3 g	79.3 o	80.0 o	80.5 o	81.0 o
Little Missouri River							
Boughton	20	3.6 g	7.6 g	14.1 g	14.6 g	12.7 g	9.3 g
Saline River							
Benton	18	4.3 g	6.1 g	16.8 g	15.7 g	8.3 g	6.2 g
Rye	26	9.9 g	11.4 g	15.5 g	18.7 g	20.5 g	21.6 g
White River							
Batesville	15	7.6 g	7.7 g	7.5 g	7.8 g	8.1 g	7.7 g
Newport	26	6.2 g	7.4 g	7.6 g	8.0 g	8.9 g	8.9 g
Augusta	26	18.5 g	17.8 g	18.7 g	19.5 g	19.7 g	20.0 g
Georgetown	21	7.0 g	6.4 g	6.7 g	8.2 g	8.8 g	8.8 g
Des Arc	24	11.4 g	11.3 g	11.5 g	12.4 g	12.7 g	12.1 g
Clarendon	26	19.0 g	18.3 g	18.3 g	18.8 g	19.5 g	19.7 g

No Flood: g Near Flood Stage: y Minor Flood: o Moderate Flood: r Major Flood: p

While rivers as a whole are currently not experiencing flooding, there is minor flooding along the Ouachita River.



For the latest information



Web: <http://weather.gov/LZK>



Phone: (501) 834-0308



E-mail: sr-lzk.forecasters@noaa.gov



Facebook: NWSLittleRock



Twitter: @NWSLittleRock



YouTube: NWSLittleRock